

# 4-DAY FORECAST CHARTS

Weather by Fax 1902 935 002

Issued by 3 pm September 10, 2010



Australian Government  
Bureau of Meteorology

©Commonwealth of Australia 2010

## FORECAST

### WEATHER MAPS & RAINFALL AREAS

Maps and rainfall areas are updated daily before 3pm. Maps are based on a combination of computer modelling by the Bureau's National Meteorological Centre, Melbourne, with fine tuning supplied by Regional Forecasting Centres around Australia.

Rain shading indicates possible rainfall in the 24hrs to 10 am.

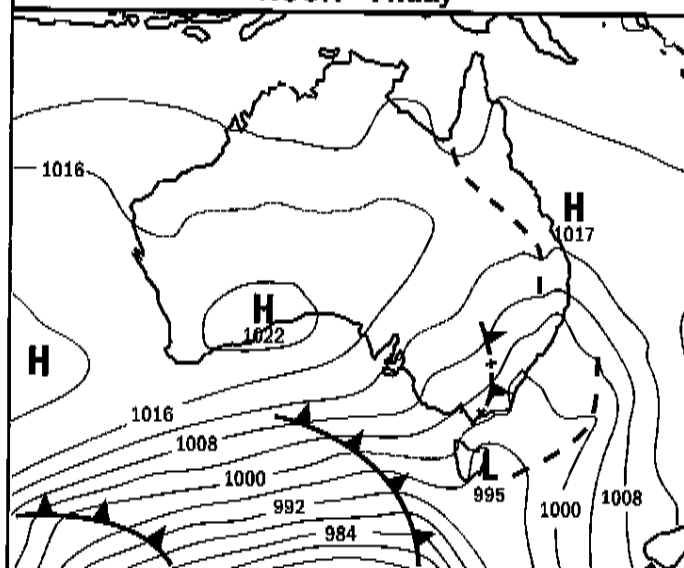
### TIMES

All times are (EST) Eastern Standard Time.  
Adjust for Daylight Saving Time.

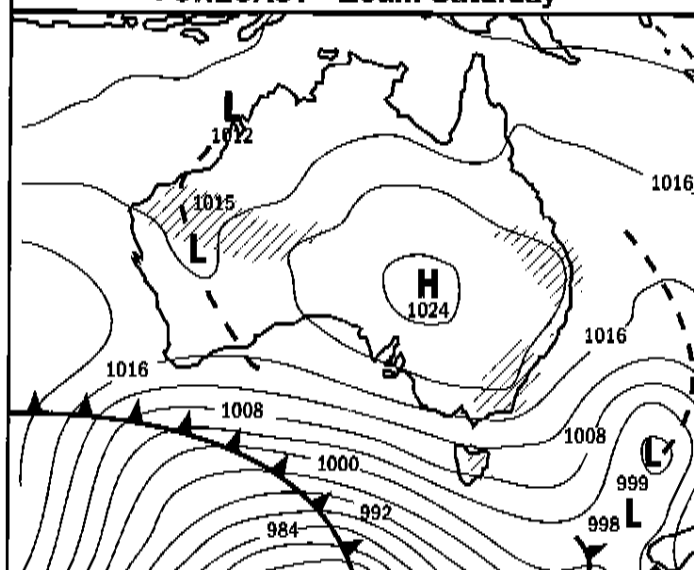
Main directory, Weather by Fax service - Poll **1902 935 200**  
Calls to Weather by Fax **1902** numbers - **\$1.38/min** inc. GST

Web Site: [www.bom.gov.au](http://www.bom.gov.au)

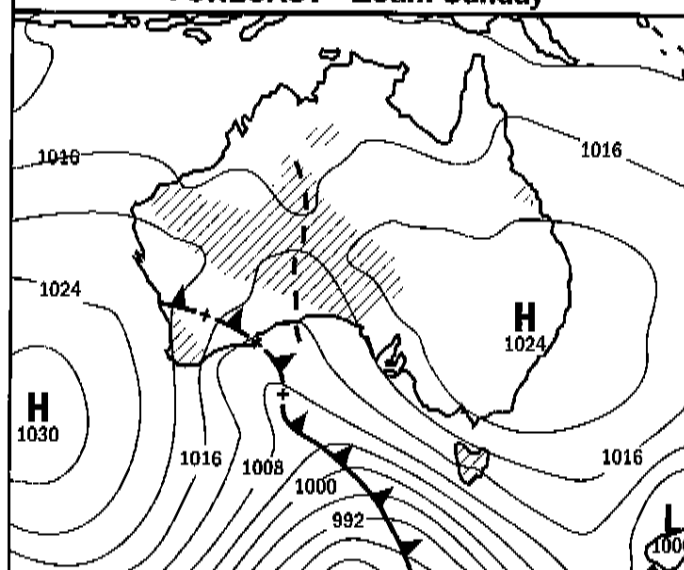
### NOON - Friday



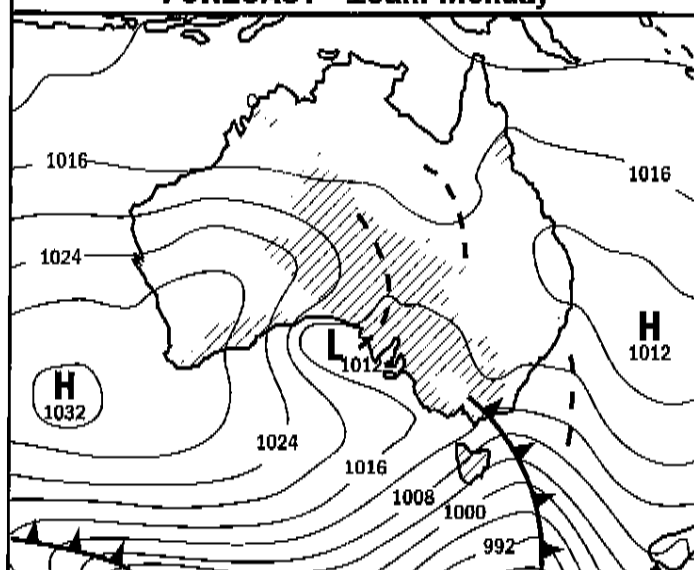
### FORECAST - 10am Saturday



### FORECAST - 10am Sunday



### FORECAST - 10am Monday



### FORECAST - 10am Tuesday

