

11-09-10 20:51:29 1902 935 711->

0 /005

Page 001

\\inffile01\fax\IFX_000711\002_BB.Tif

\\inffile01\fax\IFX_000704\001_BB.Tif

\\inffile01\fax\IFX_000002\001_BB.Tif

IDQ17500
BUREAU OF METEOROLOGY
Queensland Region
Brisbane Office

BOATING WEATHER FOR SOUTHEAST QUEENSLAND COASTAL WATERS
Issued at 8:20pm EST on Saturday the 11th of September 2010

PLEASE BE AWARE

Wind gusts can be a further 40 percent stronger than the averages given here, and maximum waves may be up to twice the height.

[issued 1812 Saturday]

SYNOPTIC SITUATION

A high in the Great Australian Bight will move eastwards and off the northern NSW coast late on Sunday.

[issued 1812 Saturday]

FORECAST FOR MORETON BAY

Saturday until midnight: Wind: E/SE 10/15 knots. Sea: to 0.7 metres.
Sunday: Wind: SW 5/10 knots early morning, shifting S/SE 5/10 knots late morning and tending E/NE 10/15 knots during the afternoon. Sea: to 0.8 metre.
Monday: Wind: Light winds at first tending N/NE 10/15 knots by late morning.
Tuesday: Wind: N/NE 10/15 knots reaching 15/20 knots at times in the eastern Bay.

[issued 1812 Saturday]

DOUBLE ISLAND POINT TO POINT DANGER

Saturday until midnight: Wind: E/SE 10/15 knots. Sea: 1.2 metres.
Sunday: Wind: SW 5/10 knots inshore early morning, shifting SE'ly by late morning. A 10/15 knot inshore afternoon NE seabreeze. Sea: to 1.2 metre.
Monday: Wind: N/NE 10/15 knots early, increasing to 15/20 knots during the day.
Tuesday: Wind: N/NE 10/15 knots early, increasing to 15/20 knots during the morning and reaching 20/25 knots offshore south of Cape Moreton.

WEATHER REPORTS

| | Time | Wind | Weather | Seas | Swell | |
|---------------|------|-----------|---------|------|-----------|-----|
| | EET | Dir Knots | | Ht | Ht/Length | Dir |
| Double Is Pt | 2000 | E 15 | | | | |
| Tewantin | 2000 | SW 1 | | | | |
| Maroochydore | 2000 | SSW 4 | | | | |
| Brisbane Ap | 2000 | E 4 | | | | |
| Redcliffe | 2000 | E 6 | | | | |
| Cape Moreton | 2000 | E 13 | | | | |
| Spitfire Chnl | 2000 | ENE 10 | | | | |
| Inner Beacon | 2000 | E 9 | | | | |
| Banana Bank | 2000 | E 4 | | | | |
| G C Seaway | 2000 | SSW 6 | | | | |
| Coolangatta | 2000 | SW 5 | | | | |
| Point Lookout | | | | | | |

TIDES AT THE BRISBANE BAR

High Tide: 2.1m on Sat at 11.35pm and 2.3m on Sun at 12.15pm
Low Tide: 0.2m on Sun at 05.56am and 0.5m on Sun at 06.39pm

TIDES AT MOOLOOLABA

High Tide: 1.6m on Sat at 10.02pm and 1.7m on Sun at 10.45am
Low Tide: 0.1m on Sun at 04.14am and 0.4m on Sun at 05.00pm

TIDES AT GOLD COAST SEAWAY

High Tide: 1.3m on Sat at 10.20pm and 1.5m on Sun at 11.02am
Low Tide: 0.0m on Sun at 04.23am and 0.2m on Sun at 05.13pm

TIME OF SUNRISE/SUNSET FOR BRISBANE

Saturday
Sun and Moon

11-09-10 20:51:56

1902 935 711->

0 /005

Page 003

Sunrise 0550 Moonrise 0717

Sunset 1738 Moonset 2048

A voice recording of these forecasts and weather reports is now
available on 1900 926 115 at a call charge of 77 cents per minute.

4-DAY FORECAST CHARTS

Weather by Fax 1902 935 002

Issued by 3 pm September 11, 2010



Australian Government

Bureau of Meteorology

©Commonwealth of Australia 2010

FORECAST

WEATHER MAPS & RAINFALL AREAS

Maps and rainfall areas are updated daily before 3pm. Maps are based on a combination of computer modelling by the Bureau's National Meteorological Centre, Melbourne, with fine tuning supplied by Regional Forecasting Centres around Australia.

Rain shading indicates possible rainfall in the 24hrs to 10 am.

TIMES

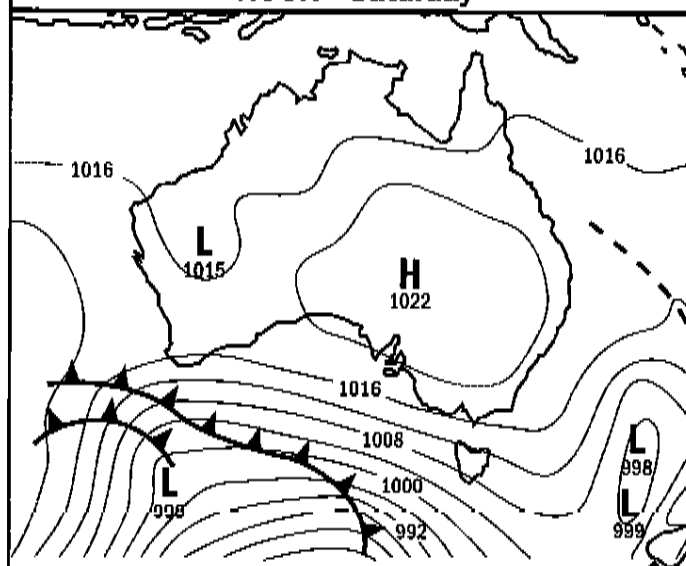
All times are (EST) Eastern Standard Time.

Adjust for Daylight Saving Time.

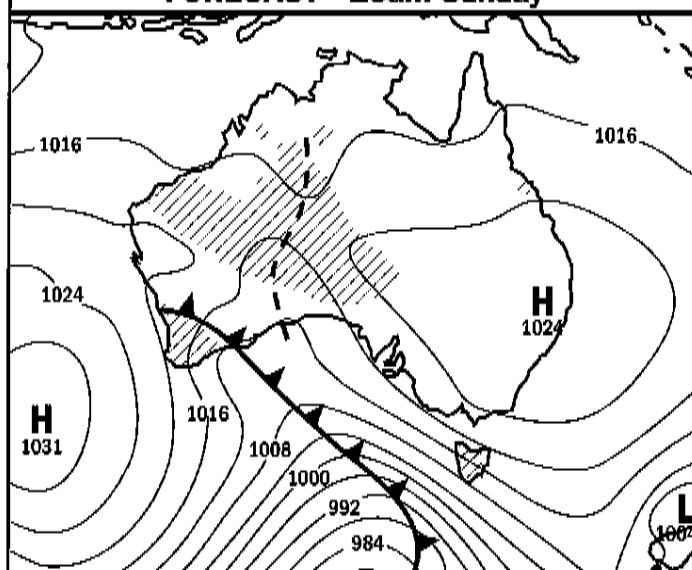
Main directory, Weather by Fax service - Poll **1902 935 200**
Calls to Weather by Fax **1902** numbers - **\$1.38/min** inc. GST

Web Site: www.bom.gov.au

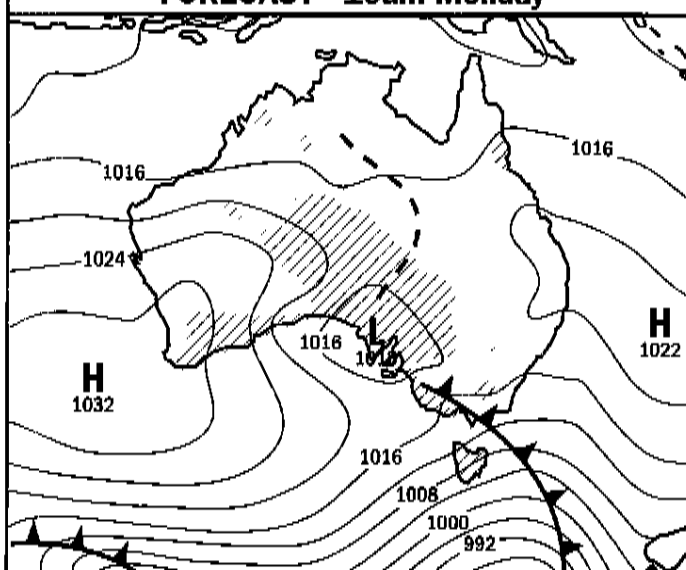
NOON - Saturday



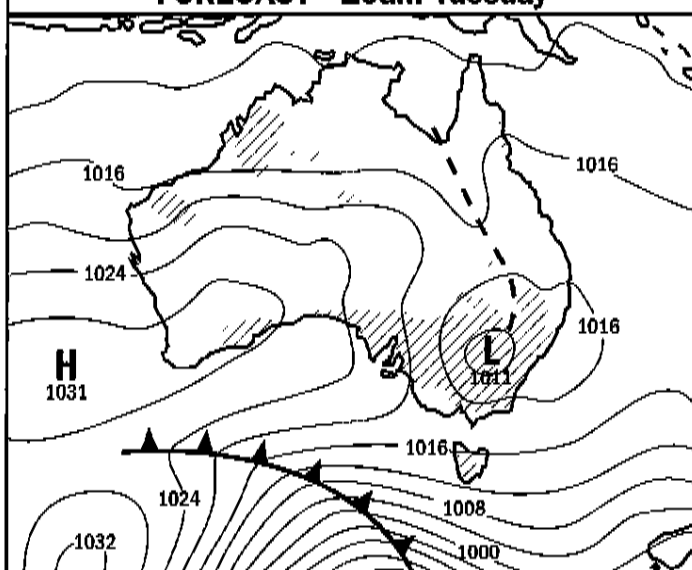
FORECAST - 10am Sunday



FORECAST - 10am Monday



FORECAST - 10am Tuesday



FORECAST - 10am Wednesday

